

— FRANK OLIVER FERGUSON —

— BILLY E. EPPS —

— E. JOESPH STOKLEY —

— J. P. CHASTAIN —

ERROLL P.
EDWARDS

CONTAINS 13.72 ACRES

N 46-02 E
517.36'

N 15-13 W
645.58'

S 86-32 E
22.0'

N 14-53 W
394.76'

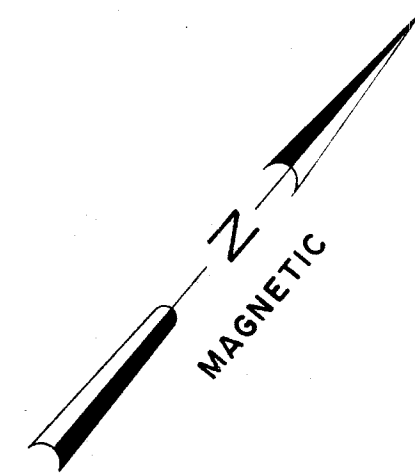
1308.82'
S 26-14 W

N 31-18 E
265.0'

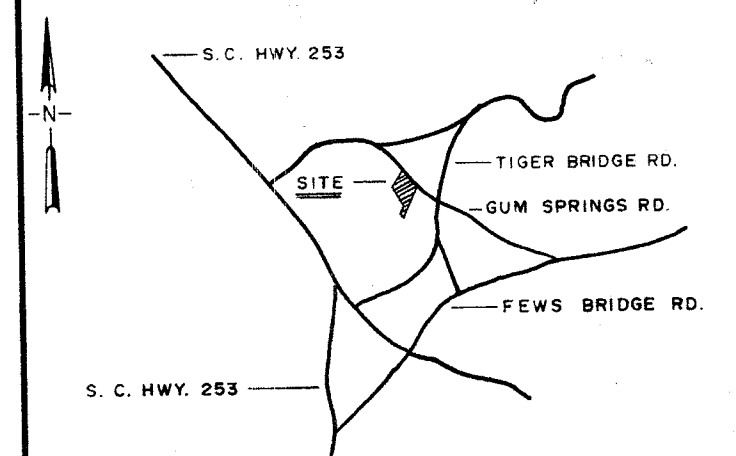
99.12'
N 48-34 W

272.30'
S 38-09 E
363.07'
S 42-32 E

S. C. HIGHWAY 112



LOCATION MAP




○	I.P. SET	○	STONE
●	I.P. FOUND	⊙	R.R. SPIKE
⊕	NAIL & CAP SET	⊕	NAIL & CAP FOUND

I hereby certify that the ratio of precision of the field survey is 1/5000 as shown hereon and the area was determined by the coordinate method of area calculation.

I hereby certify that the measurements as shown on this plat are correct and that there are no encroachments or projections other than shown.

This property is subject to all easements, zoning ordinances and rights of way, of record or not of record, if any.

REFERENCES DEED BOOK 317, PAGE 187
TAX MAP 642.1-1-25



W.C. Lindsey
SIGNATURE DATE 4-27-84

PROPERTY OF
W. KING BRAMLETTE ESTATE

SURVEYED FOR
Wendolyn M. Bramlette
GREENVILLE COUNTY SOUTH CAROLINA

1"=100'
SCALE 100 50 0 100 200 FEET

DRAWN	CHECK	DATE	JOB NO.
M G	W C L	APRIL 27, 1984	1646-148

LINDSEY & ASSOCIATES INC.
HWY. 253 RT. 1, TAYLORS S.C. 29687
LAND & HYDROGRAPHIC SURVEYORS

NOV 20 1984

16523

10-2-70

FILED
GREENVILLE CO. S.C.
NOV 30 4 03 PM '84
DONNIE S. TANKERSLEY
R.M.C.

5.0000 081 1 N030 84

MICROFILMED